Meil on kaart, kus on järgnevad grupid:

Kaart

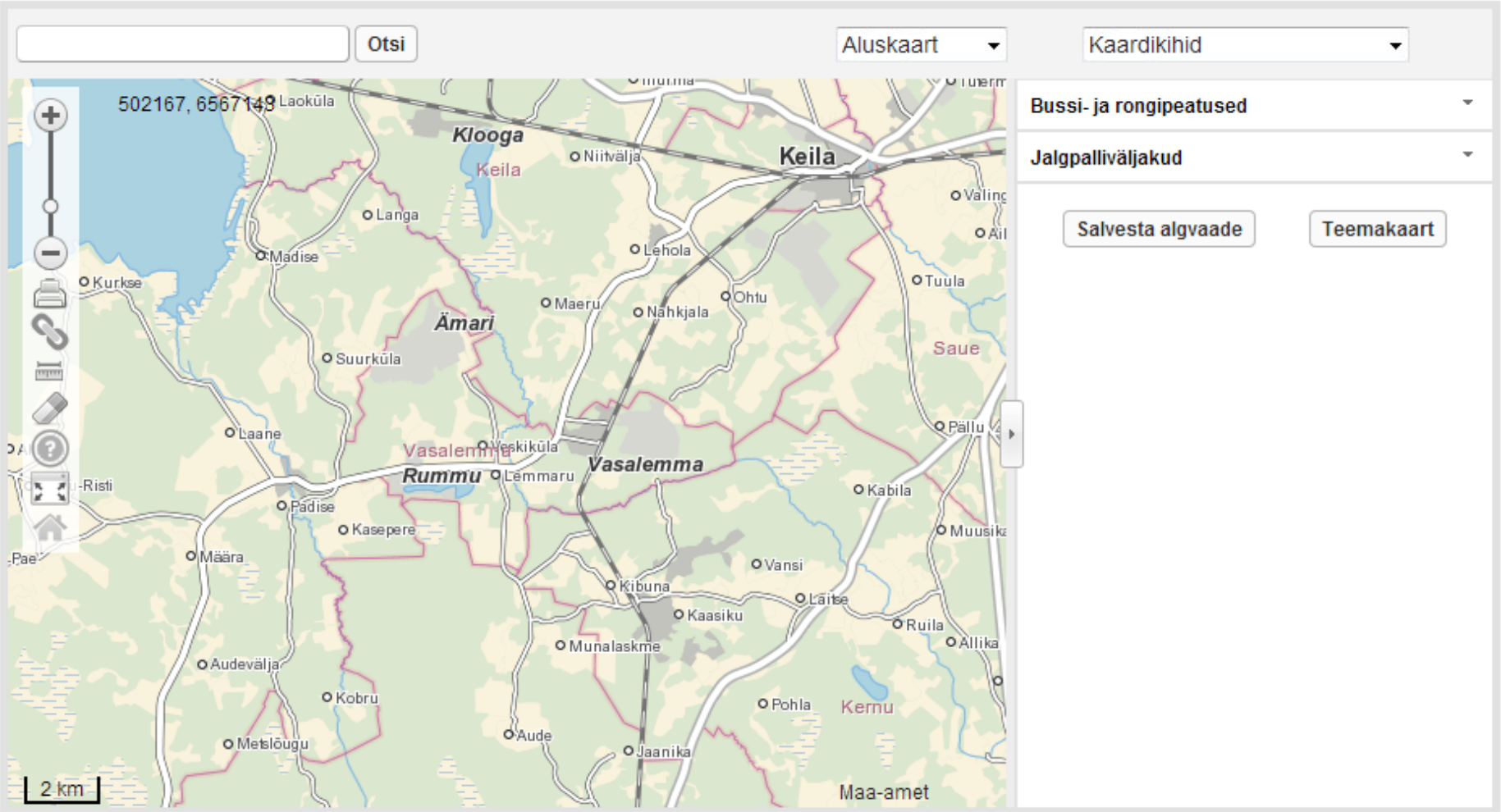

Tahame lisada näiteks grupi nimega **Mänguväljakud**.

Selleks klikime kõigepealt paremal nurgas asuval nupul **Kaardikihid** ning valime avanenud menüüst **Toimeta kaardikihte**.

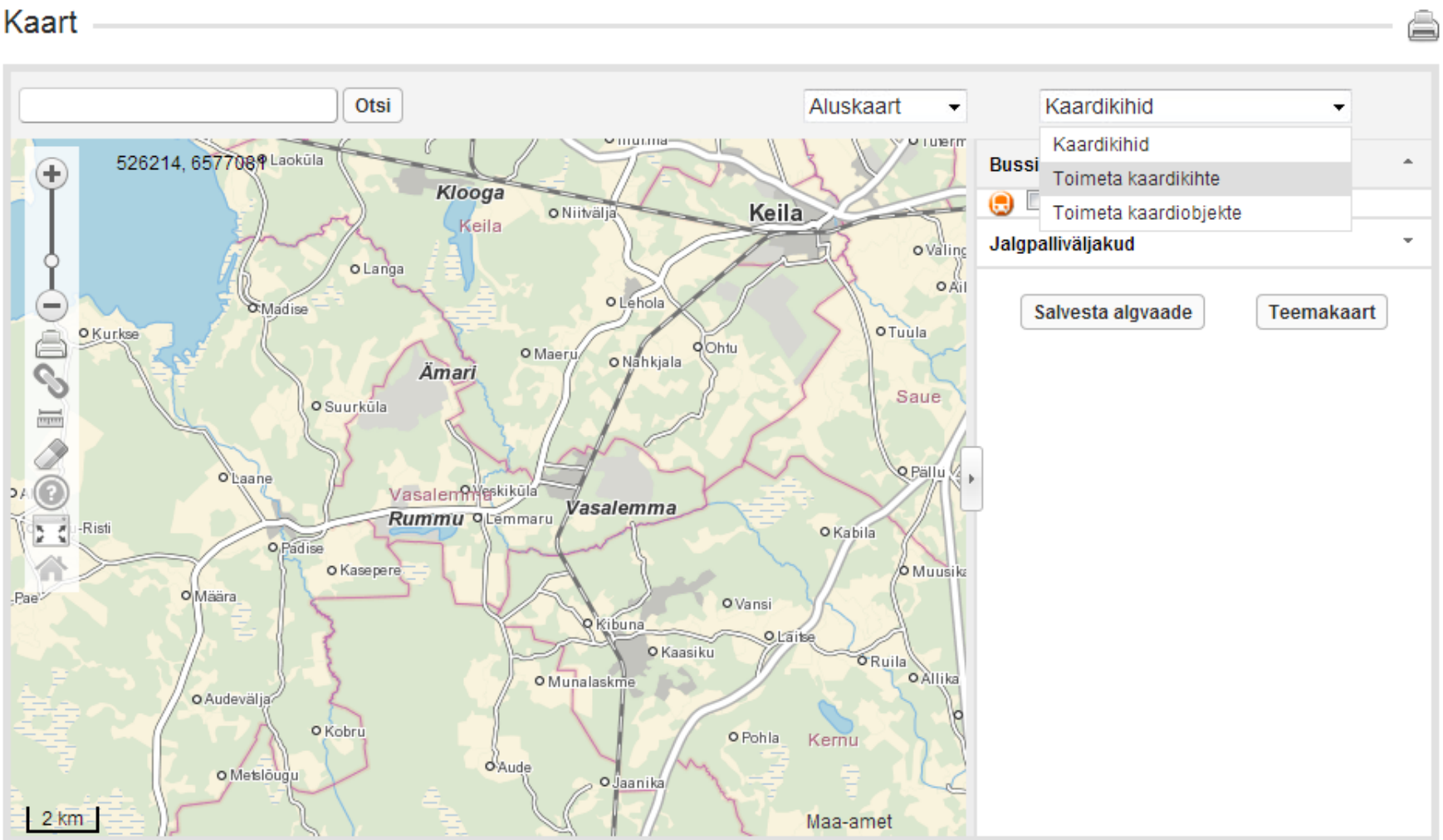

Avanenud menüüs klikime nupul **Lisa grupp**

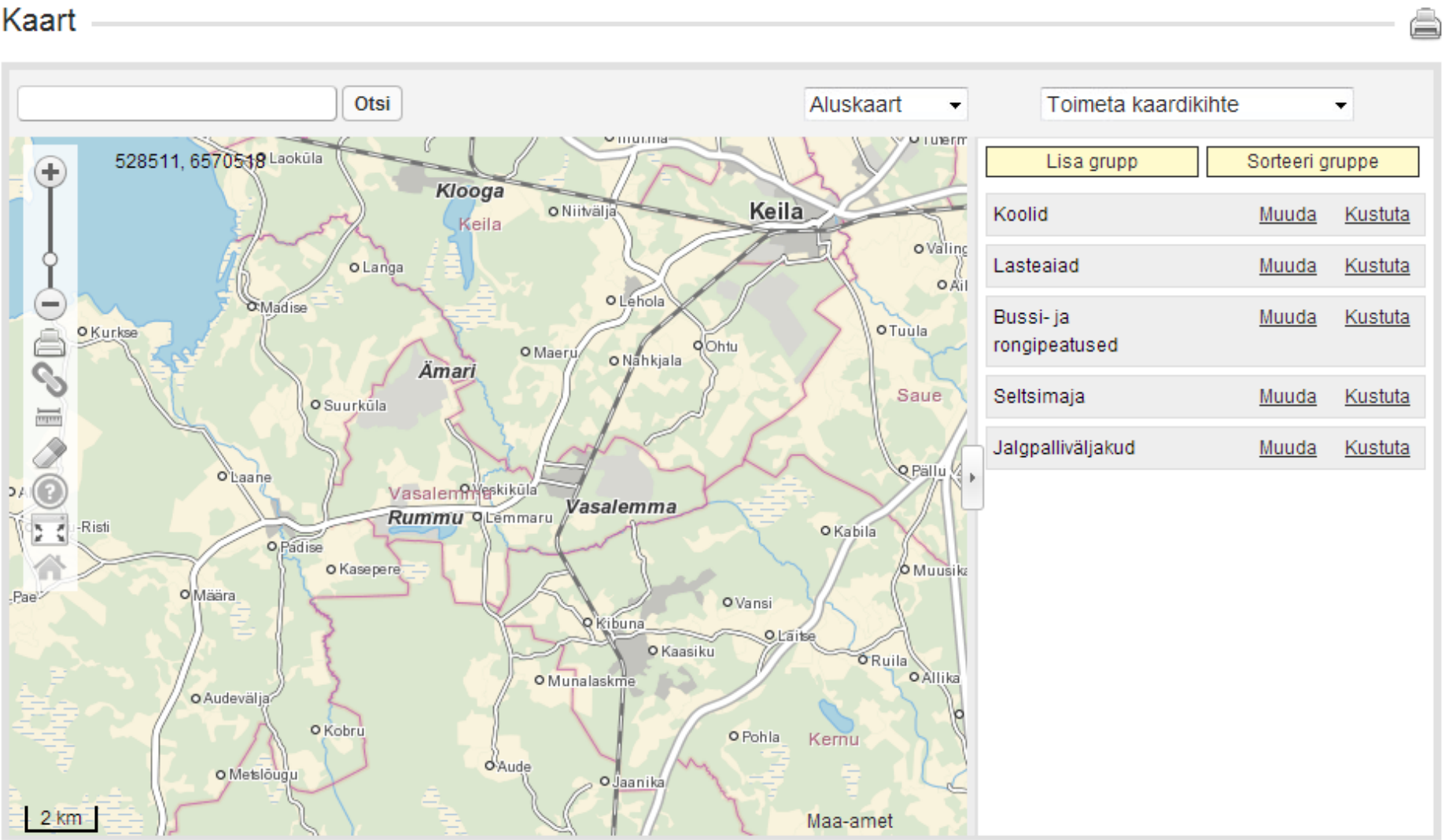

Kirjutame grupi nime ja vajutame **Salvesta**

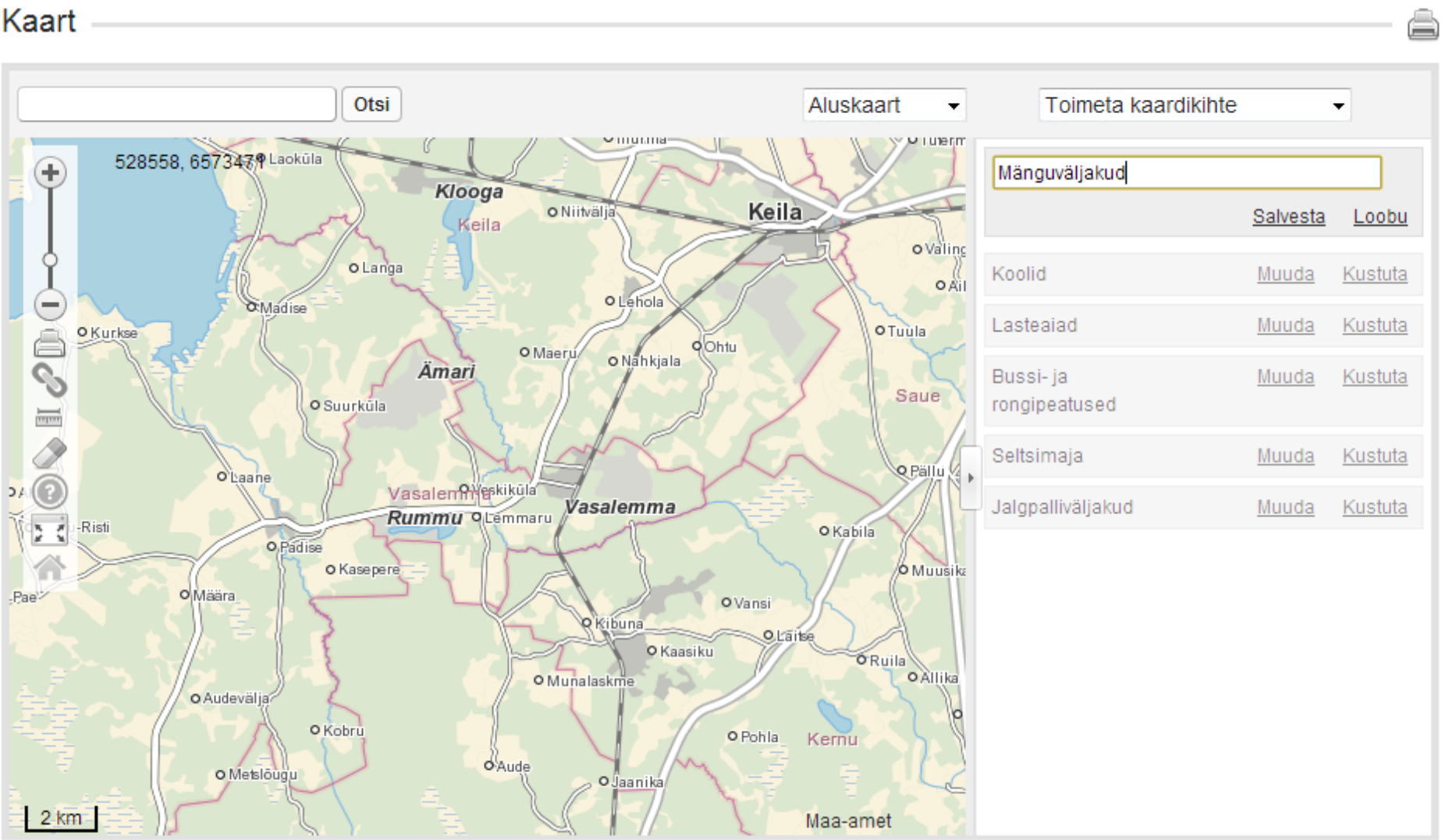

Seejärel klikime grupi nimetuse (**Mänguväljakud**) peal ning vajutame **Lisa kiht**

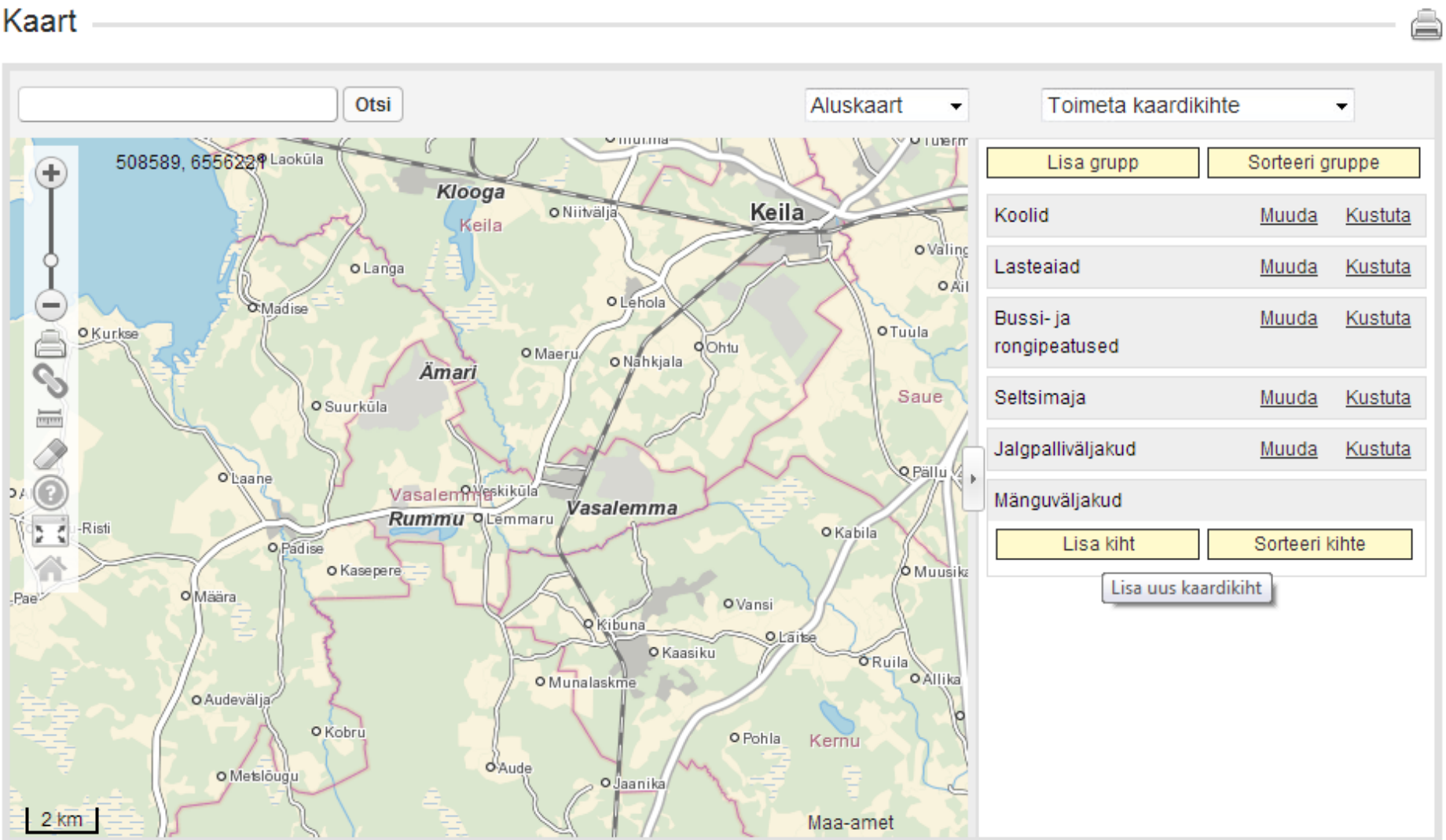

Avanenud menüüst valime **Tühi kiht**

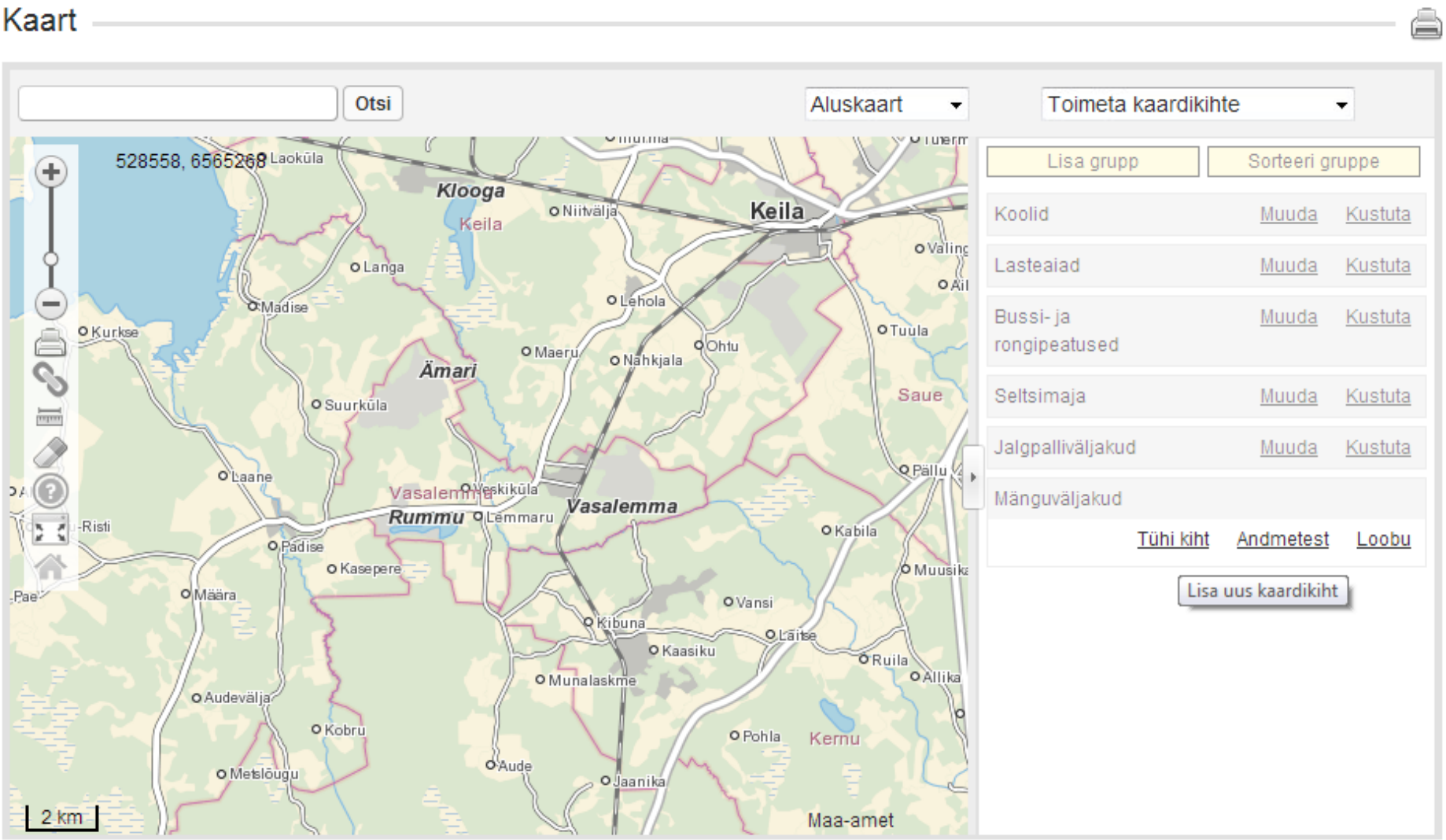

Kirjutame lisatava koha nimetuse ja klikime **Salvesta**

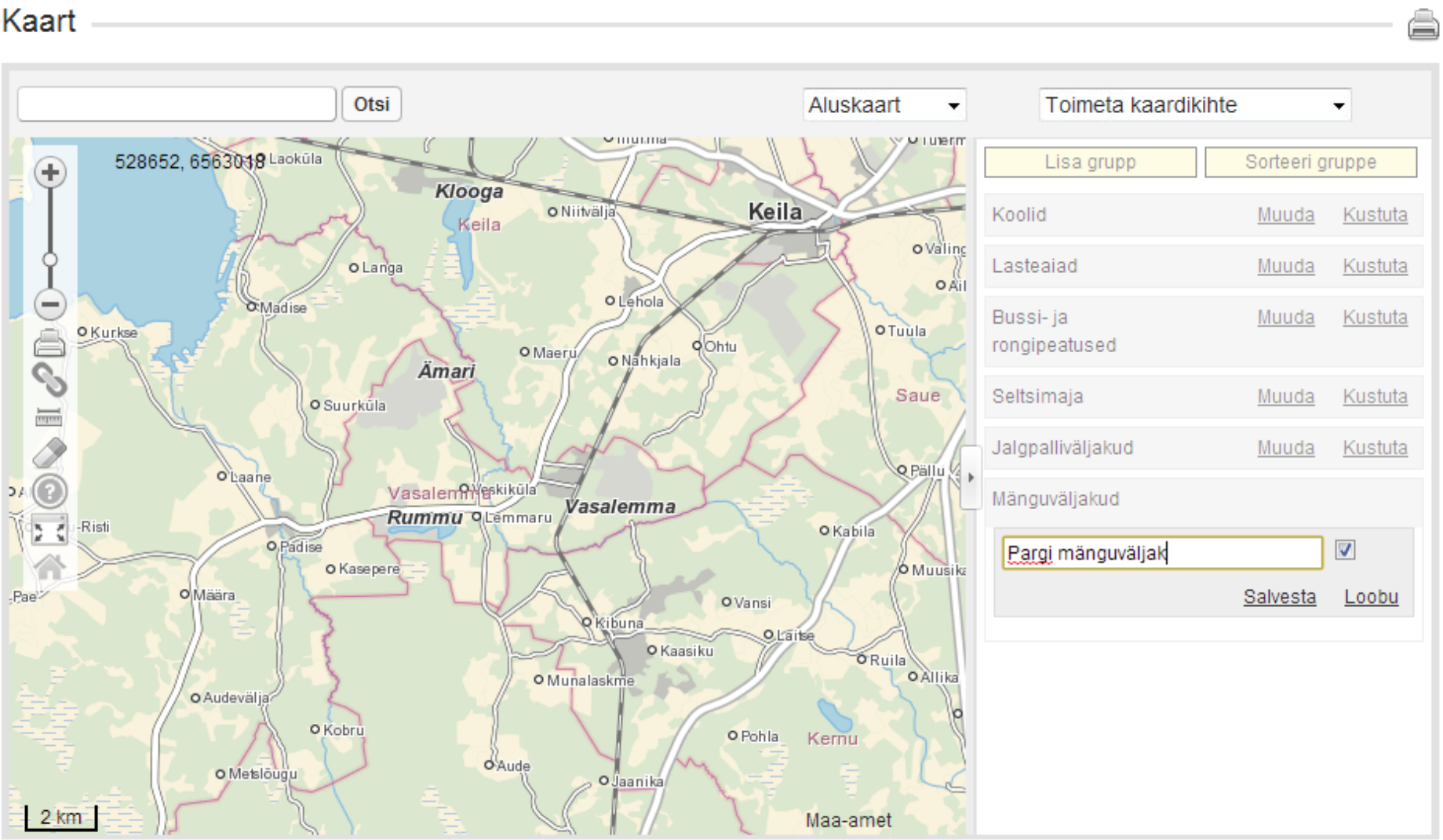

Nüüd on meil lisatud grupp **Mänguväljakud** ja kaardikiht **Pargi mänguväljak**. Selleks, et lisada kaardikihile objekte, klikime **Toimeta kaardikihte** ja avanenud menüüst valime **Toimeta kaardiobjekte**

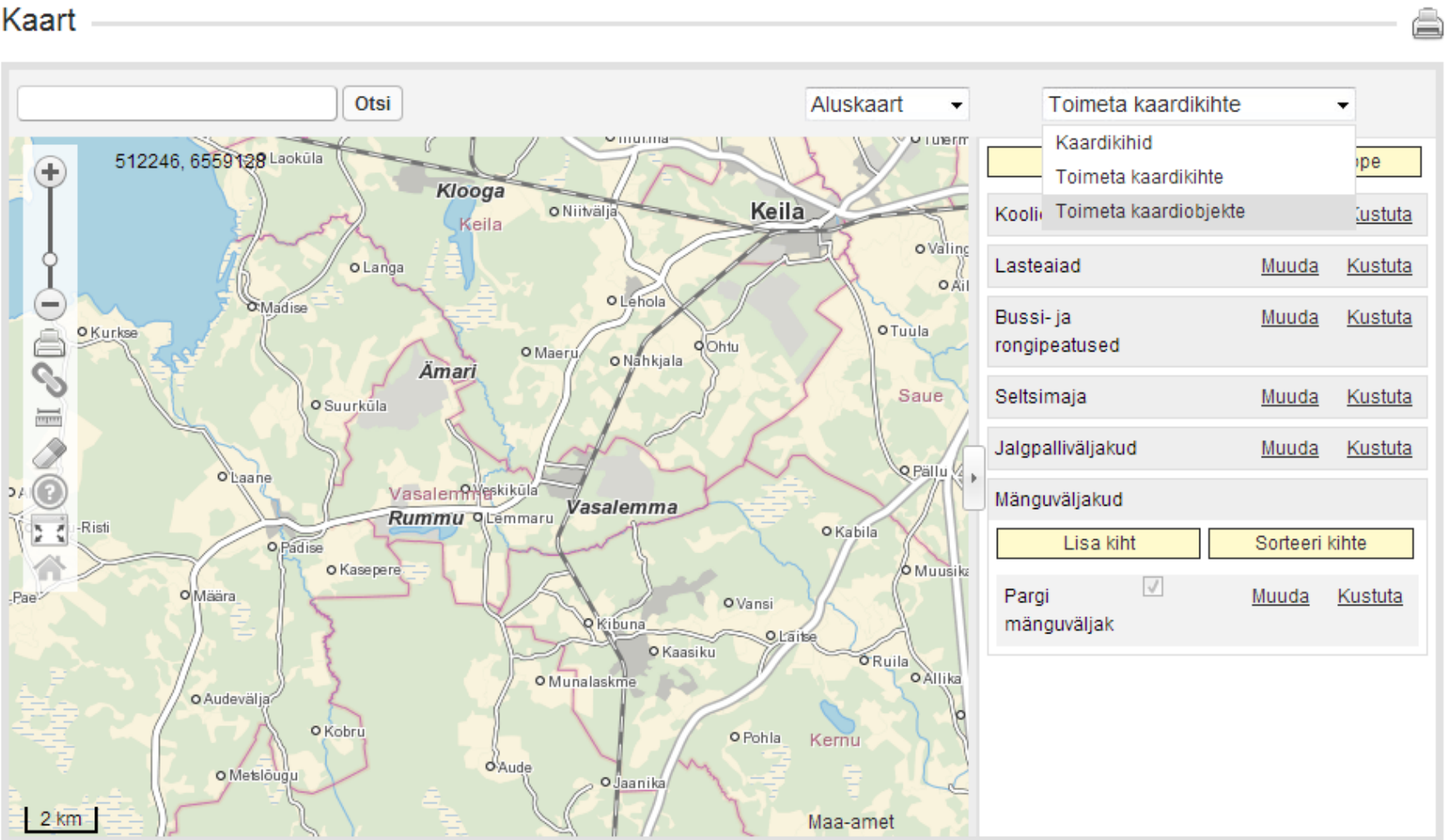

Valime **Objektide nimekiri** alt **Pargi mänguväljak**

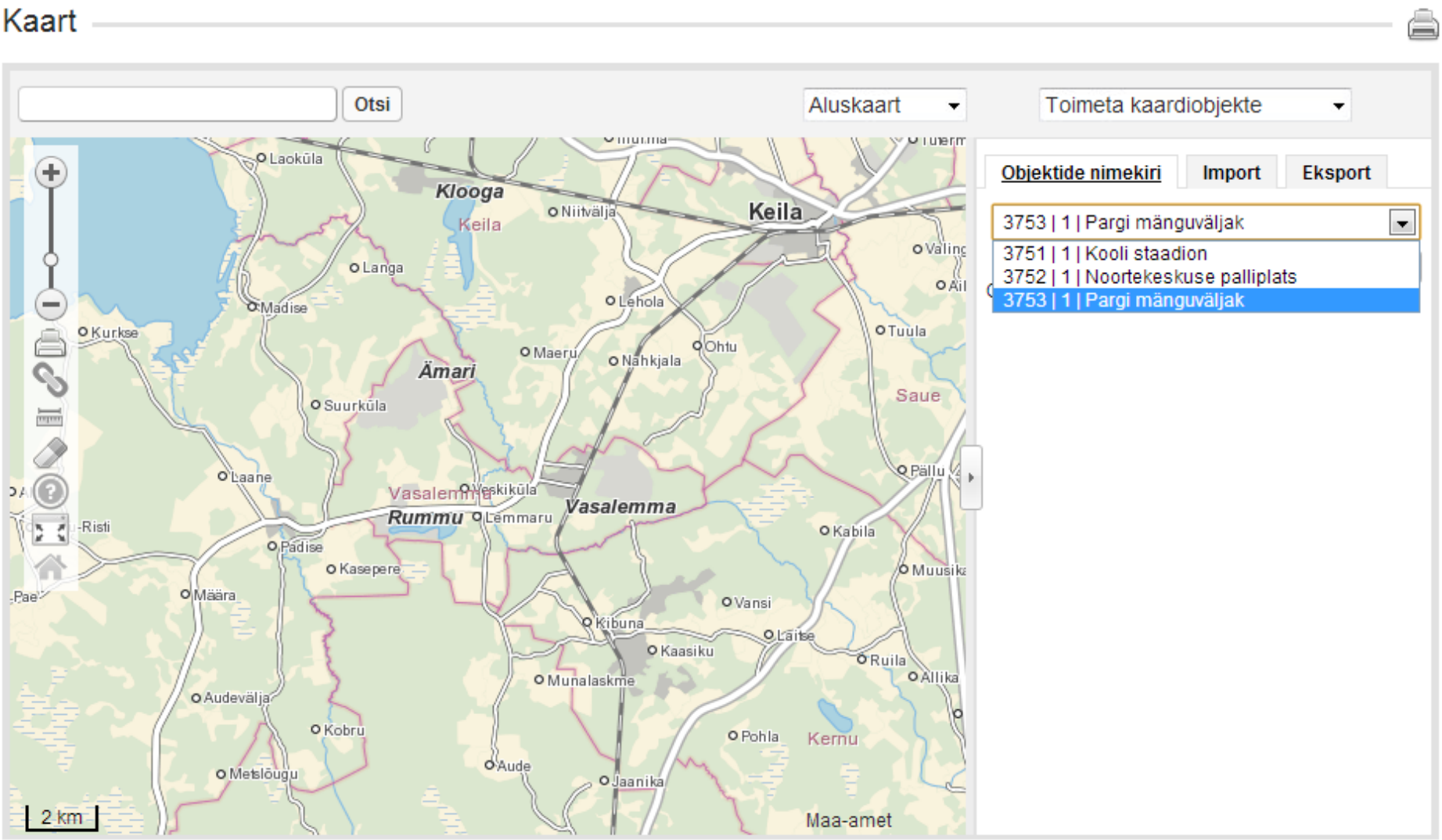

Saame teate, et **Objekte ei leitud!** Klikime nupul **Lisa uus objekt**

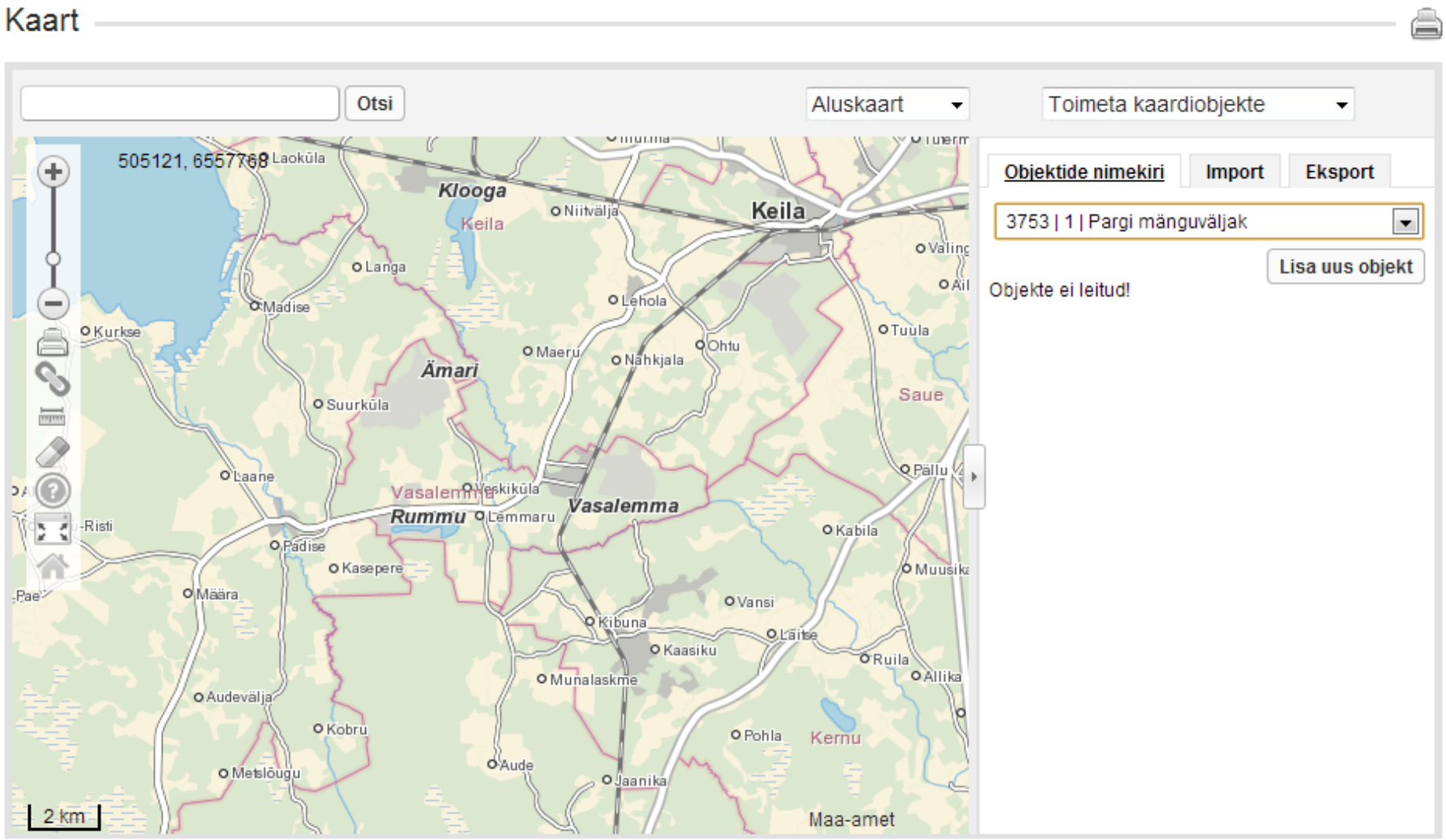

Valime sobiva Pictogramm kujutise, klikkides Pictogramm kirja järel oleval märgil

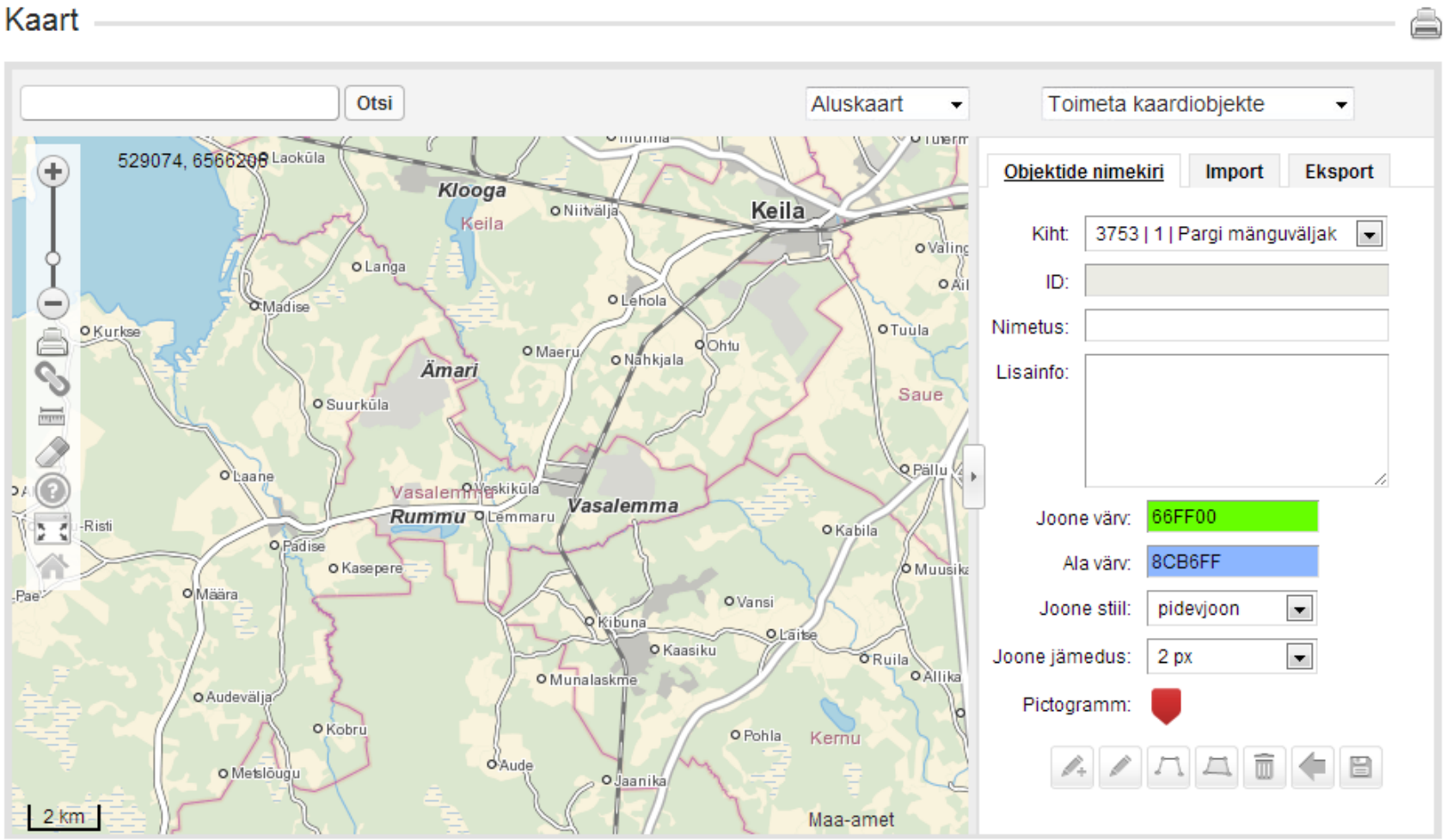

Avaneb Pictogrammide valik. Klikime sobival Pictogrammi ikoonil.

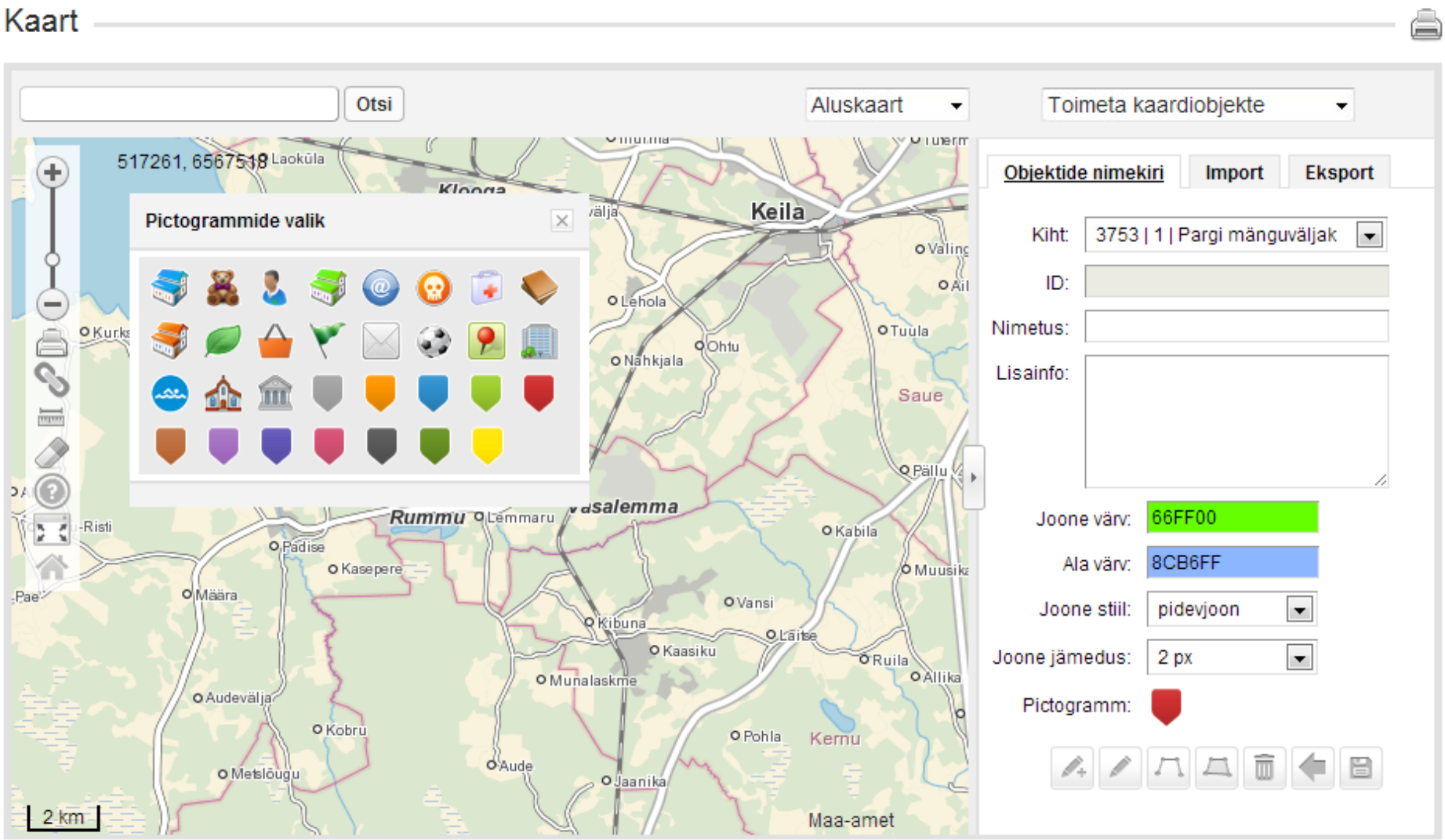

Määramaks objekti asukoht kaardil, klikime all nurgas oleval (**Joonista punkt**) nupul. Seejärel klikime kaardil punkti asukohale, soovi korral täidame väljad ning vajutame ikoonil (**Salvesta**)

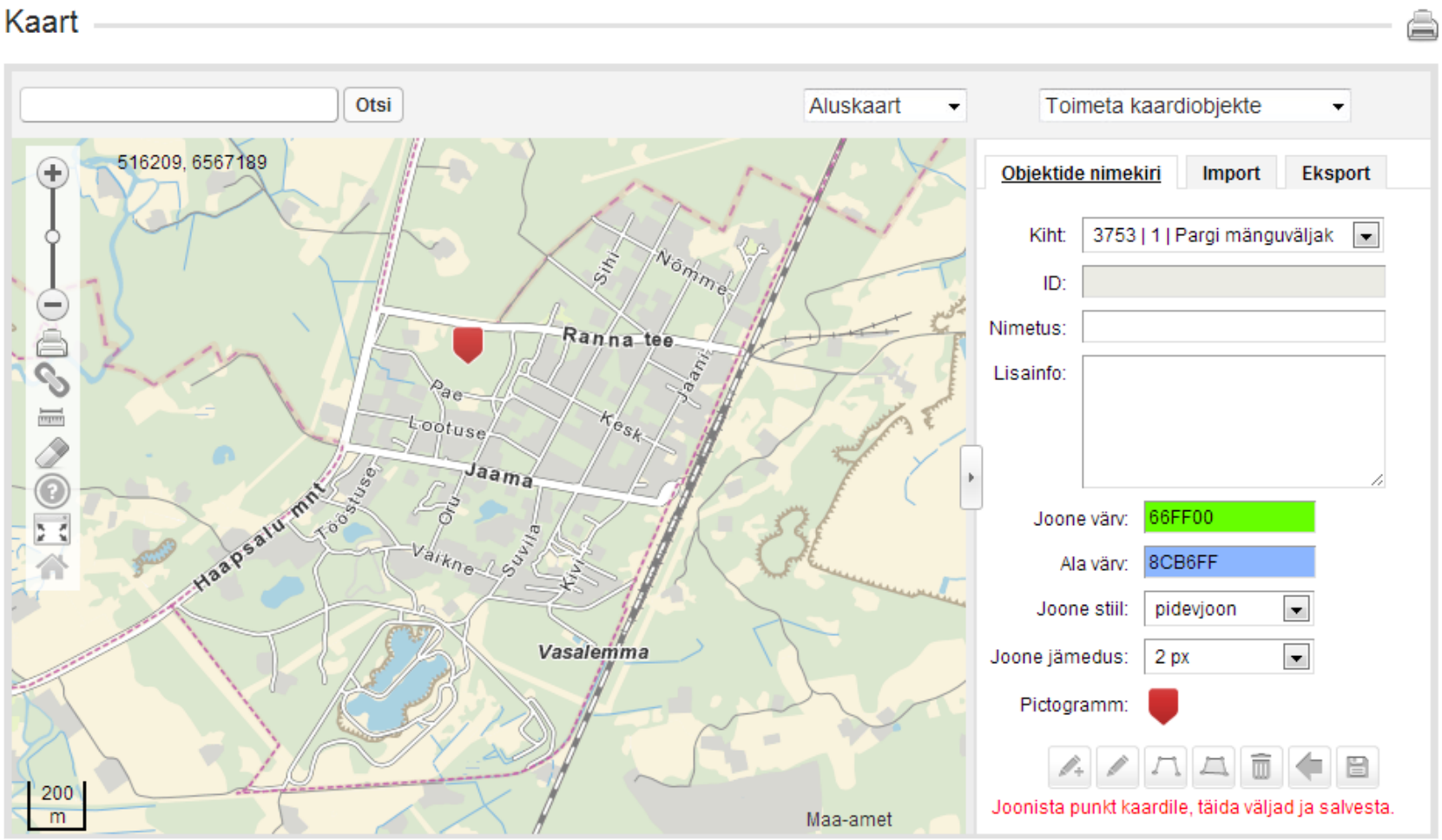

Saame teate, et objekti andmed on salvestatud.

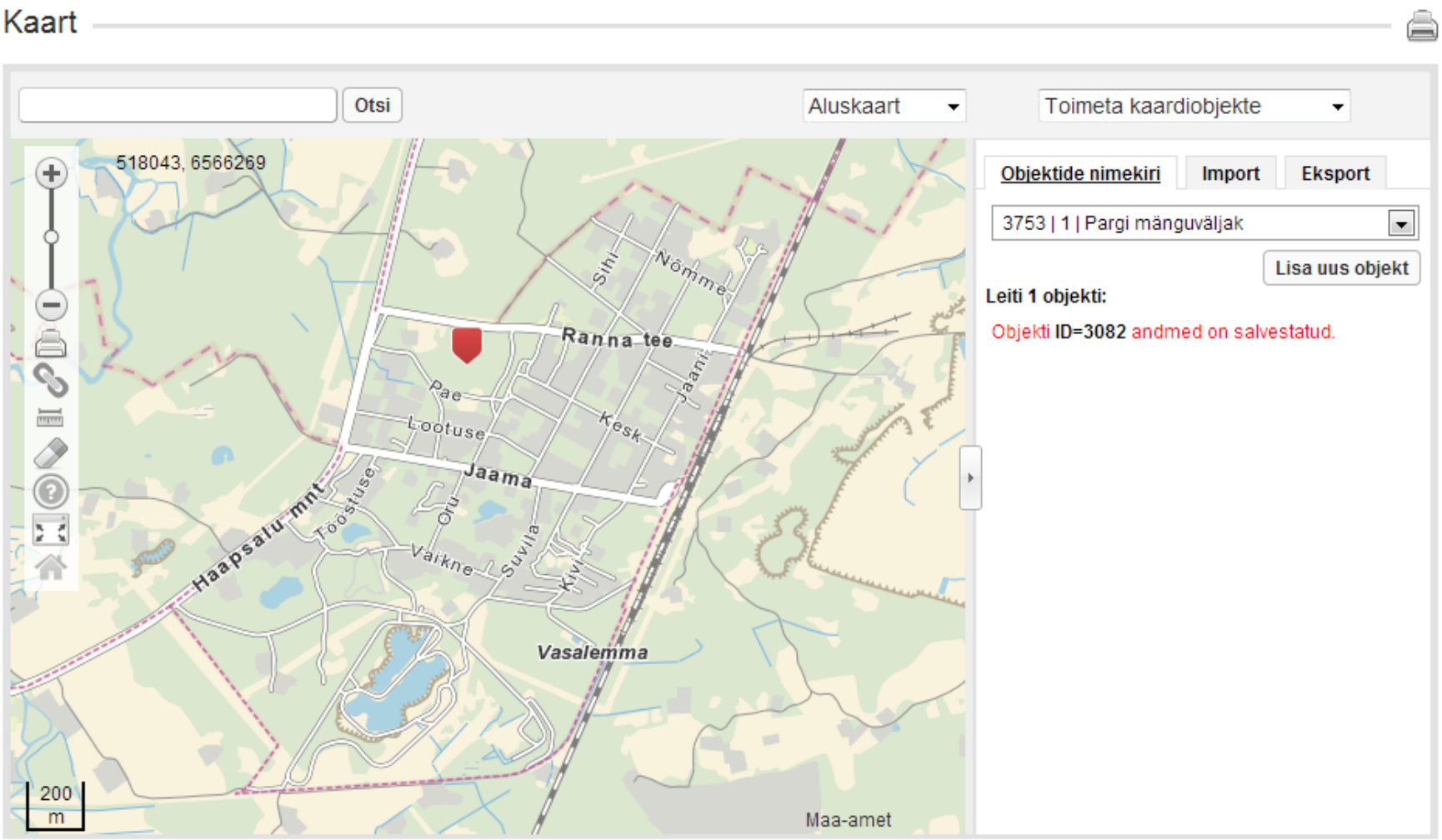
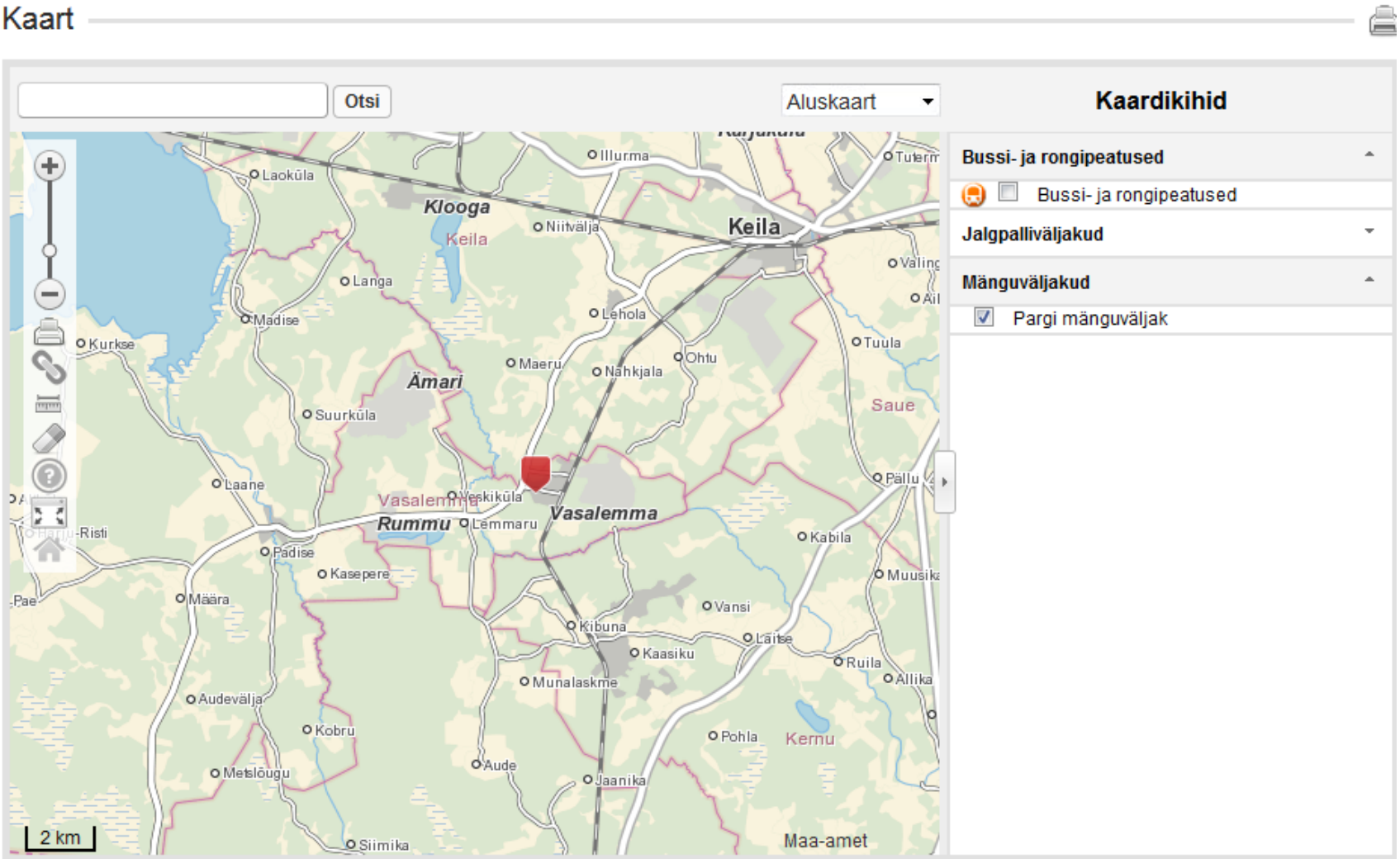
Kaardil on olemas objekt nimega Pargi mänguväljak ning kuvatakse tema asukoht ☺